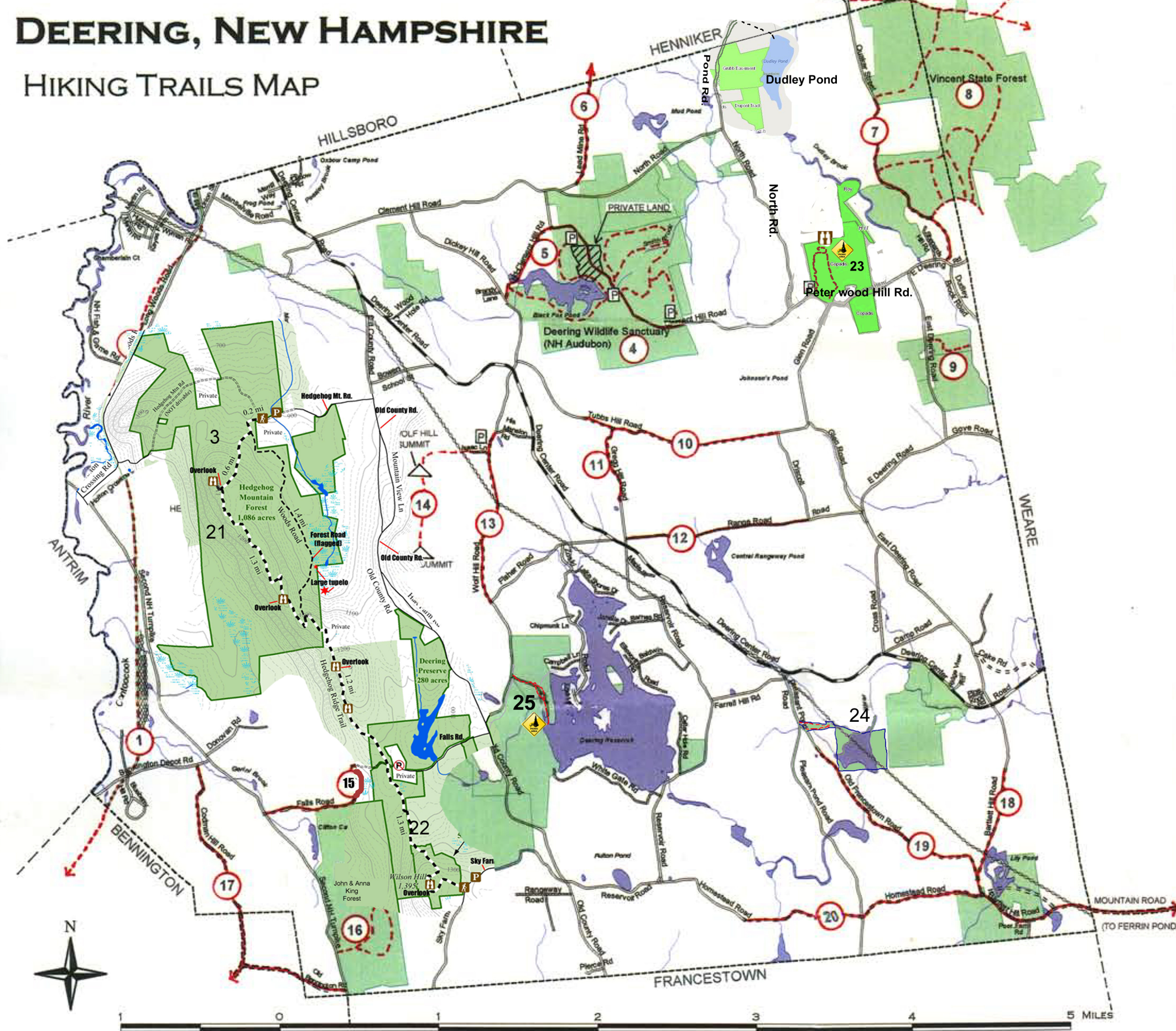


DEERING, NEW HAMPSHIRE












HIKING TRAILS MAP



- KEY TO HIKING TRAILS AND CLASS VI ROADS**
1. OLD RAILROAD TRAIL
 2. HEDGEHOG MOUNTAIN ROAD
 3. HEDGEHOG SUMMIT TRAIL
 4. DEERING WILDLIFE SANCTUARY
 5. OLD CLEMENT HILL ROAD
 6. LEAD MINE ROAD
 7. QUAKER STREET (FORMERLY OLD HENNIKER ROAD)
 8. VINCENT STATE FOREST
 9. DUDLEY BROOK TRAIL
 10. TUBBS HILL ROAD
 11. GREGG HILL ROAD
 12. RANGE ROAD
 13. WOLF HILL ROAD
 14. WOLF HILL SUMMIT / CLARK SUMMIT TRAIL
 15. FALLS ROAD
 16. KING FOREST
 17. CODMAN HILL ROAD / OLD BENNINGTON ROAD
 18. BARTLETT HILL ROAD / MOUNTAIN ROAD
 19. OLD FRANCESTOWN ROAD
 20. HOMESTEAD ROAD

- 21 Hedgehog Ridge Trail
- 22 High Five Trail
- 23 Pinnacles
- 24 Burke Family Forest
25. Wilkins-Campbell Forest

 Overlook  Picnic table

 CLASS II STATE HIGHWAYS
 CLASS V TOWN MAINTAINED ROADS
 CLASS VI TOWN UNMAINTAINED ROADS OR TRAILS
 PRIVATE ROADS OR DRIVEWAYS
 HIKING TRAIL
 TRANSMISSION LINES
 POLITICAL BOUNDARY
 RIVERS AND STREAMS
 WATER BODY
 PARKING
 LANDS PROTECTED FROM DEVELOPMENT

PRODUCED FOR THE DEERING ASSOCIATION
JULY 2000

DATA SOURCES:
DIGITAL DATA PROVIDED THROUGH NH GRANIT.
ROADS, HYDROGRAPHY, TRANSMISSION LINES, AND POLITICAL BOUNDARIES ARE DERIVED FROM USGS 7.5 MINUTE TOPOGRAPHICAL QUADRANGLES. CORRECTIONS HAVE BEEN PROVIDED BY THE TOWN OF DEERING.

This map was created by the
Central New Hampshire Regional Planning Commission
12 Cross Street
Penacook, NH 03303
(603) 753-9374
www.cnhrpc.org

